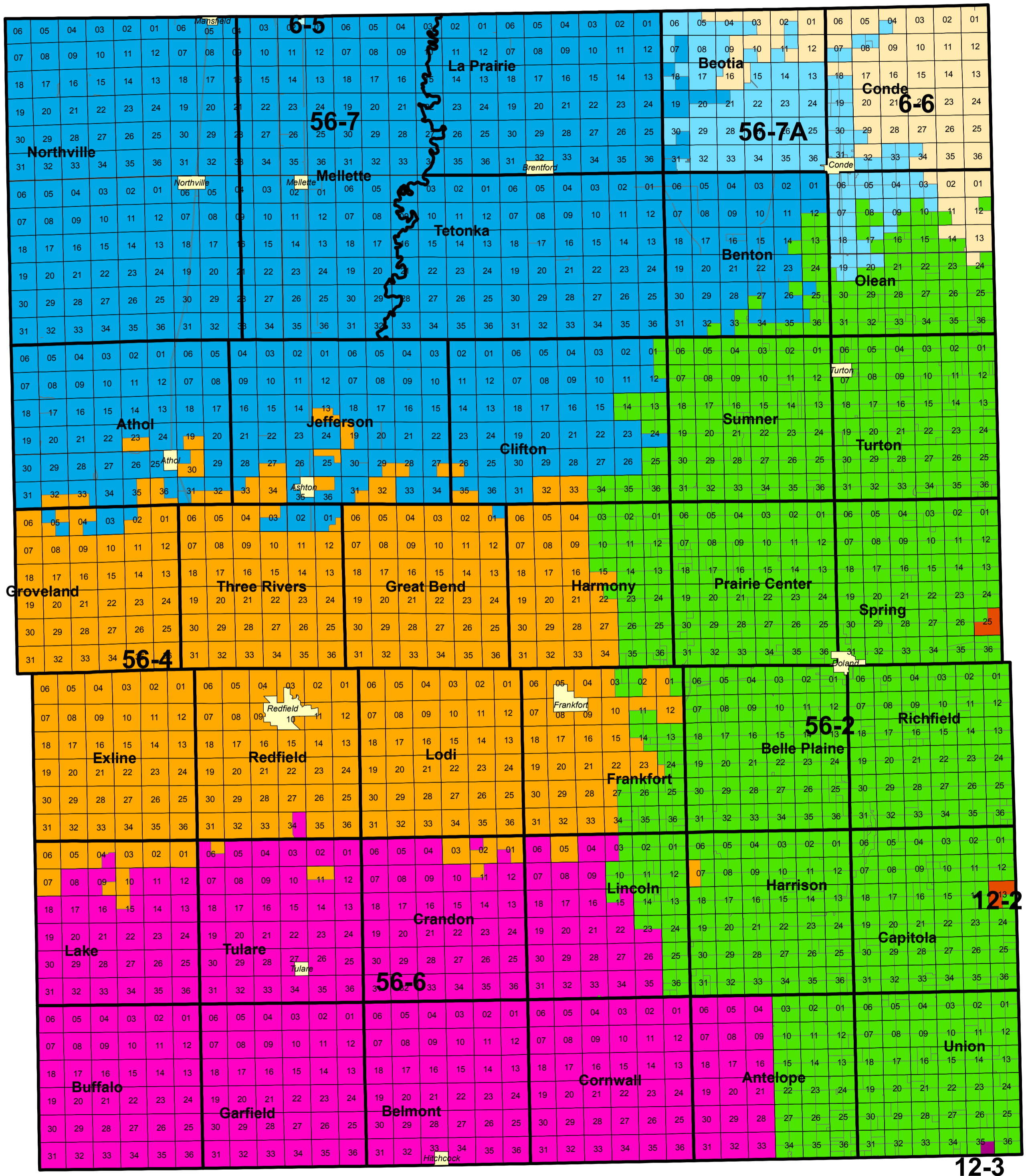











# Spink County, SD

## School Districts



### Legend

- |   |   |
|---|---|
| <b>school_districts</b>   |  56-4 Redfield         |
| <b>schooldist</b>   |  56-6 Hitchcock-Tulare |
|  | 12-2 Clark  |
|  | 12-3 Willow Lake  |
|  | 56-2 Doland   |
|  | 56-7 Northwestern Area  |
|  | 6-6 Groton  |
|  | 6-5 Warner  |



### Spink County GIS Department:

Map features are representations of original data sources and do not replace or modify land surveys, deeds, or other legal instruments delineating &/or defining land ownership or use.

Maps prepared by: Spink County GIS Department  
Date: August, 2009